

**CITY OF NAPLES
PURCHASING DIVISION
CITY HALL, 735 8TH STREET SOUTH
NAPLES, FLORIDA 34102
PH: 239-213-7100 FX: 239-213-7105**

ADDENDUM NUMBER 2

NOTIFICATION DATE:	BID TITLE:	BID NUMBER:	BID OPENING DATE & TIME:
02/11/14	Wheelchair Accessible Play Structure	14-001	02/21/2014 2:00PM

**THE FOLLOWING INFORMATION IS HEREBY INCORPORATED INTO,
AND MADE AN OFFICIAL PART OF THE ABOVE REFERENCED BID.**

The following clarifications are issued as an addendum identifying the following changes for the referenced solicitation:

- If the City could do the base then that will allow the contractors to use more for the playground. Will the City be able to provide the Poured in Place Sub-base?

ANSWER: No.

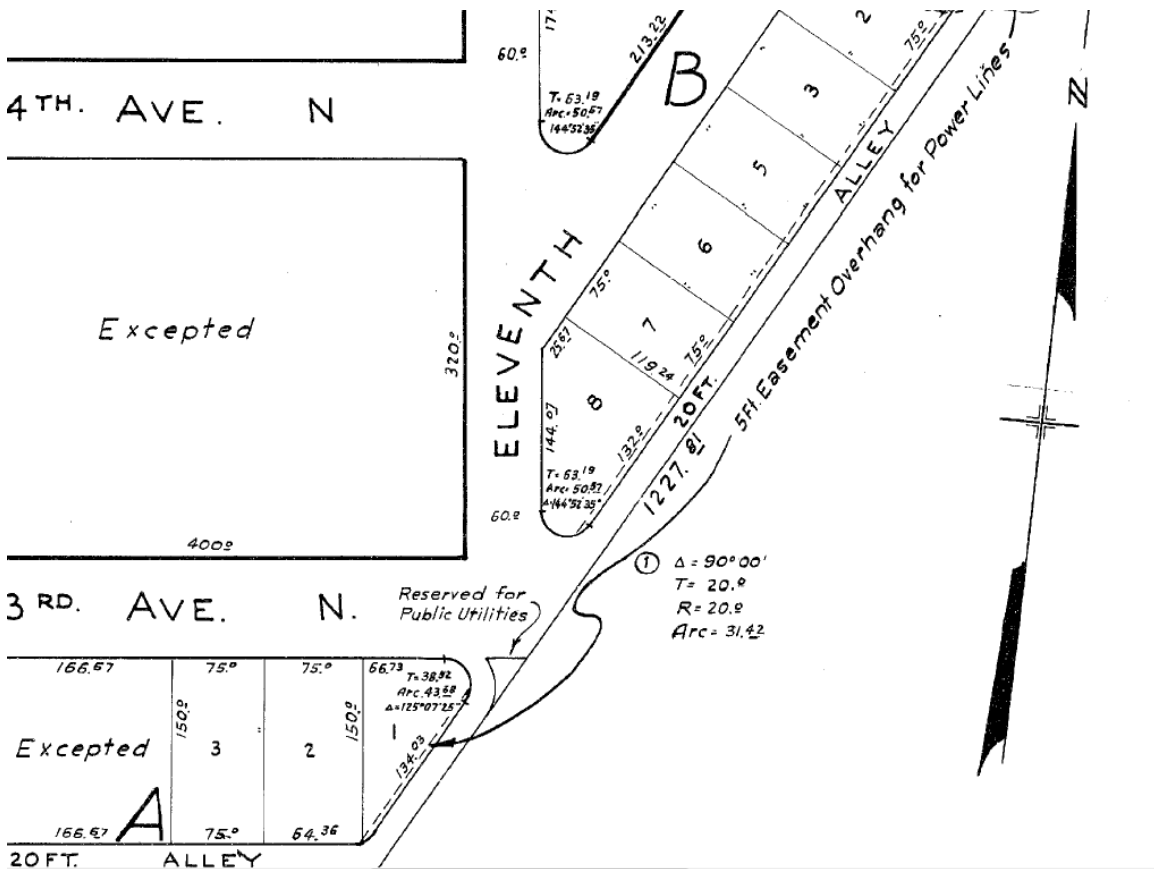
There is no record of property survey from the City site purchased in 2003. In Exhibit A please find recorded plat data, County assessment data, and City in-house GIS data.


Exhibit A – Site Information


Exhibit A – Site Information

PLAT INFORMATION FOR THE PROJECT PROPERTY

Lot 1 of Block "A" in RIVER PARK, according to the plat thereof recorded in Plat Book 3, at Pages 30 and 31, of the Public Records of Collier County, Florida,







© 2004. Collier County Property Appraiser. While the Collier County Property Appraiser is committed to providing the most accurate and up-to-date information, no warranties expressed or implied are provided for the data herein, its use, or its interpretation.

RIVER PARK

A SUBDIVISION IN THE CITY OF NAPLES
FLORIDA

SHEET 1
OF TWO SHEETS



DESCRIPTION

RIVER PARK, a subdivision of the S. 1/2 of the S.E. 1/4 of Section 34, T. 49 S., R. 25 E., lying West of the Gordon River; AND a Re-Plat of that part of the Town of Naples, recorded in Plat Book 1, of Page 5, included in the following described traverse:-
Beginning at the SW corner of Block 23, Tier II, running thence North, on the east line of 10th Street 1520 ft to the south line of 6th Ave. North, thence East along the south line 6th Ave. North, 965.25 ft to point of intersection with the west line of the A.C.L. Railroad property line (as deeded to Naples Seaboard & Gulf Co., in Plat Book 4, Page 40), thence Southwesterly along the west line of the A.C.L. Railroad property 518.19 ft to point of intersection with the north line of the A.C.L. Railroad property, thence Northwesterly along the north line of said recorded plat of the A.C.L. Railroad property 122.7 ft., along the northwesterly boundary line of the Seaboard Air Line Railway for a distance of 2nd Avenue North, a distance of 22.37 ft., to the point of beginning; excepting all of Block 24, Tier II, the South 150.4 ft. of Block 25, Tier II, and Lots 6 to 12 inclusive Block 23, Tier II.

CERTIFICATE OF SURVEY

We hereby certify that this plat of River Park hereon delineated is a true and correct representation of a recent survey made and platted under our direction, and that permanent reference monuments (if any) have been set in accordance with the provisions of Section 7, Chapter 10715 Laws of Florida, Acts of 1925

WILSON & HAMPTON
Engineers & Land Surveyors
By: *W. C. Hampton*
Florida Cert. Engineer, 5754
Land Surveyor, 358

DEDICATION

KNOW ALL MEN BY THESE PRESENTS That Naples Development Corporation a corporation under the laws of the State of Florida, being the owner of the lands herein described, has caused this plat of RIVER PARK to be laid out and subdivided into lots, streets, avenues, alleys, etc., as shown and that said streets, avenues, alleys, etc., are hereby dedicated to the use of NAPLES DEVELOPMENT CORPORATION by *W. C. Hampton* by *H. B. Watkins*, President.

ACKNOWLEDGEMENT

STATE OF FLORIDA
COUNTY OF COLLIER

I hereby certify that on this date personally appeared before me, an officer duly authorized to administer oaths and acknowledgements, H. B. Watkins and J. Theodorus Moss, known to me respectively as the President and Secretary of Naples Development Corp., a corporation under the laws of Florida, and to me known to be the persons who executed the foregoing dedication, and they acknowledged the execution thereof to be their free act and deed as such officers for the corporation, and they acknowledged and that they affixed thereto the corporate seal of said corporation and that said dedication is the act and deed of said corporation.

Witness my hand and official seal at Naples, Collier County, Florida
this 11th day of March, A.D. 1955

Marlow M. Fuller
Notary Public, State of Florida
My Commission Expires January 18, 1957

APPROVALS

This plat approved in open meeting of the City Council of Naples, Florida, this 11th day of March, A.D. 1955
Attest: *Edmund S. Smith* Clerk
this 11th day of March, A.D. 1955
Edmund S. Smith Mayor

Edmund S. Smith Chairman
I hereby certify that this plat of River Park has been examined by me, and that from my examination I find said plat complies with the laws of the State of Florida, Acts of 1925, Chapter 10715, and that I further certify that said plat was filed for record at 3:00 PM on March 11, 1955 and was duly recorded in Plat Book 3 at Page 30 of Collier County Public Records.

Ed Smith
Clerk of the Circuit Court
in and for Collier County.

By: Aug Magill

